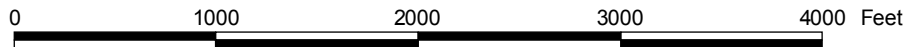



ST2008331A

2008 Aerial Imagery With Soil Survey



ST2008331A

Treatment Type and Location of Trial Within Field




Non-Trial Yield Points (in grey)
Are Not Used In Summary Statistics

Trial Type	Stratego Fungicide
Application Method	Aerial Applied
Crop Rotation	Corn Following Corn (3 Years)
Hybrid/Variety	Pioneer 36V75
Application Date/Crop Stage	7/27/2008 - VT
County	Wright

FUNGICIDE TREATMENT

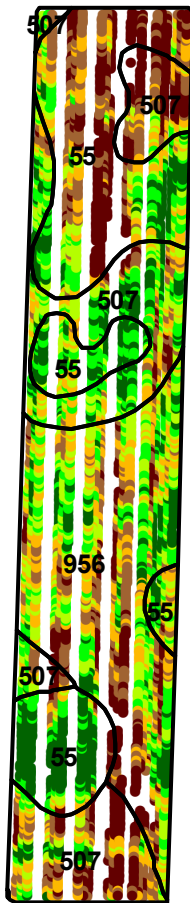
Yield Data Points

- Stratego
- Untreated
- Non-Trial



ST2008331A

Trial Grain Yield Map With Soil Survey



GRAIN YIELD (bu/a)

- 104.8 - 141.5
- 141.5 - 157.1
- 157.1 - 168.3
- 168.3 - 178.5
- 178.5 - 189.3
- 189.3 - 215.2

□ Soil Survey



ST2008331A

Summary Statistics By Soil Type and By Individual Treatment Strip

Soil Name	Label	Percent of Trial		Yield (bu/a)		Yield Difference
		Stratego	Untreated	Stratego	Untreated	
Canisteo Silty Clay Loam, 0 To 2 Percent Slopes	507	17.0	12.8	166.7	158.1	8.6
Nicollet Loam, 1 To 3 Percent Slopes	55	16.7	17.2	169.7	167.2	2.5
Harps-Okoboji Complex, 0 To 1 Percent Slopes	956	17.0	19.2	167.7	163.8	3.9
YIELD AVERAGE FOR TRIAL				168.0	163.5	4.5

