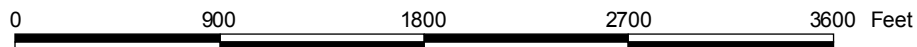


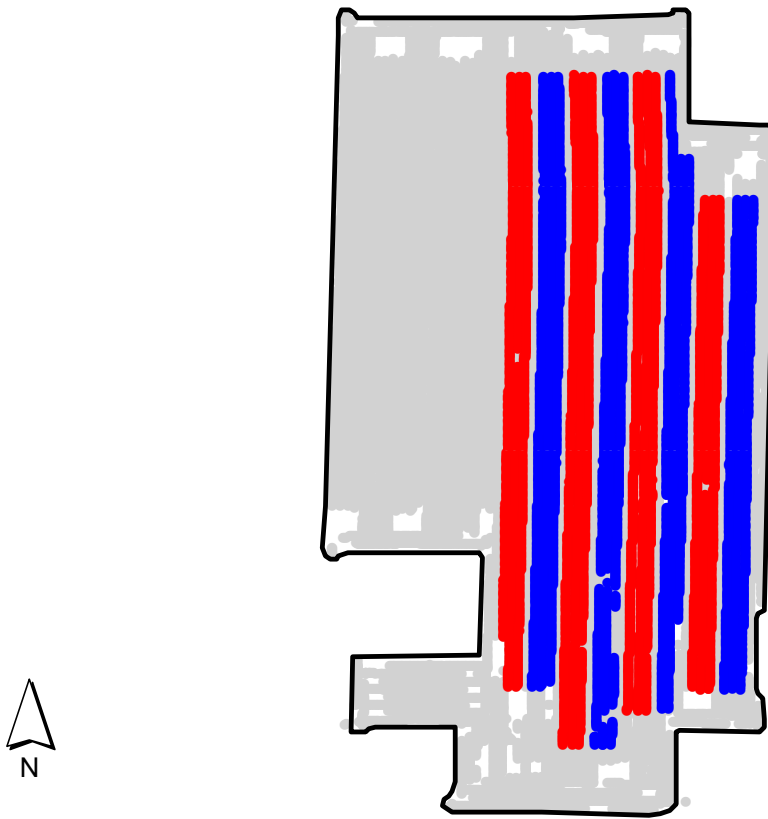
ST2008332A

# 2008 Aerial Imagery With Soil Survey



ST2008332A


# Treatment Type and Location of Trial Within Field



Non-Trial Yield Points (in grey)  
Are Not Used In Summary Statistics


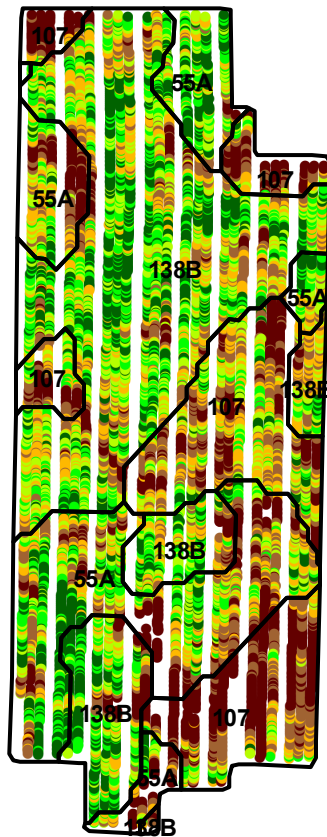
<b>Trial Type</b>	Stratego Fungicide
<b>Application Method</b>	Aerial Applied
<b>Crop Rotation</b>	Corn Following Soybeans
<b>Hybrid/Variety</b>	Pioneer 36Y86
<b>Application Date/Crop Stage</b>	8/7/2008 - R1 Silking
<b>County</b>	Webster

<b>FUNGICIDE TREATMENT</b>	
Yield Data Points	
●	Stratego
●	Untreated
●	Non-Trial



ST2008332A

# Trial Grain Yield Map With Soil Survey



ST2008332A

## Summary Statistics By Soil Type and By Individual Treatment Strip

Soil Name	Label	Percent of Trial		Yield (bu/a)		Yield Difference
		Stratego	Untreated	Stratego	Untreated	
Webster	107	11.8	12.7	147.2	148.2	-1.0
Clarion	138B	24.2	23.5	174.1	170.8	3.3
Nicollet	55A	15.4	12.4	166.8	163.6	3.2
<b>YIELD AVERAGE FOR TRIAL</b>				<b>165.7</b>	<b>163.1</b>	<b>2.6</b>

