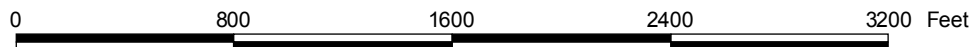


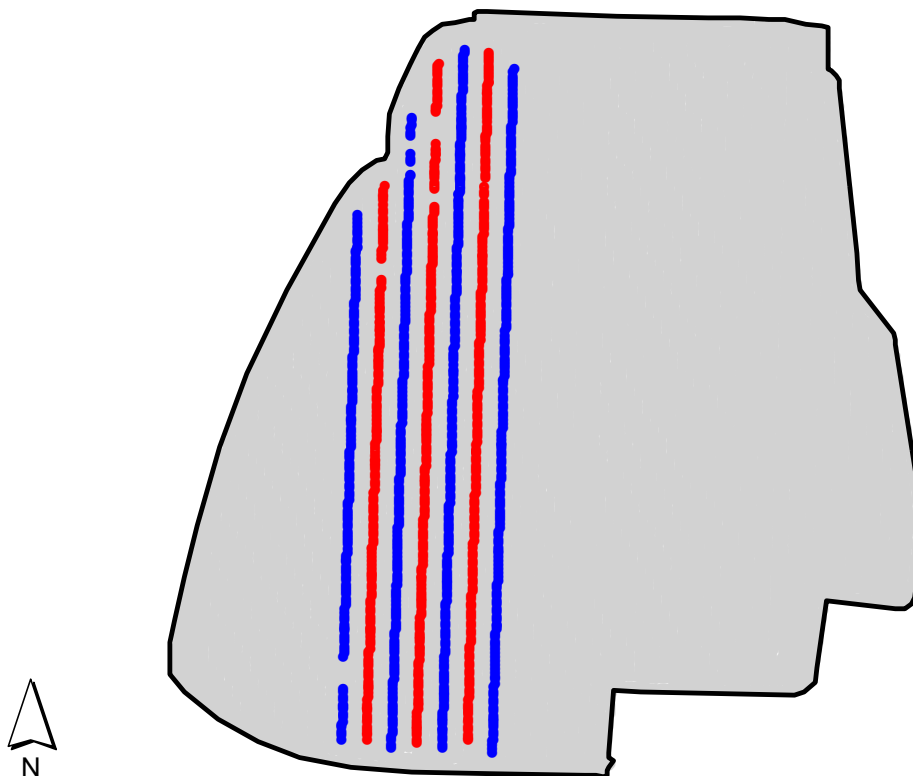
ST2008298C

2008 Aerial Imagery With Soil Survey



ST2008298C


Treatment Type and Location of Trial Within Field



Non-Trial Yield Points (in grey)
Are Not Used In Summary Statistics



Trial Type	Leverage
Application Method	Ground Applied
Crop Rotation	Soybeans Following Corn
Hybrid/Variety	Stine 2062-4
Application Date/Crop Stage	7/29/2008 - R3 Beg. Pod
County	Webster

INSECTICIDE TREATMENT	
Yield Data Points	
●	Leverage
●	Untreated
●	Non-Trial



ST2008298C

Trial Grain Yield Map With Soil Survey



ST2008298C

Summary Statistics By Soil Type and By Individual Treatment Strip

Soil Name	Label	Percent of Trial		Yield (bu/a)		Yield Difference
		Leverage	Untreated	Leverage	Untreated	
Webster Benches	107B	34.9	43.2	56.1	53.9	2.2
Terril	27C	0.6	2.8	59.9	61.6	-1.7
Jacwin	444A	2.3	3.9	48.8	44.3	4.5
Spillville	485B	5.3	7.1	61.1	59.2	1.9
YIELD AVERAGE FOR TRIAL				56.4	54.3	2.1

