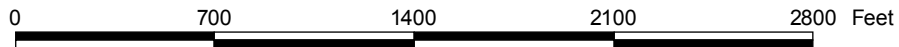



ST2008227A

2008 Aerial Imagery With Soil Survey



ST2008227A

Treatment Type and Location of Trial Within Field



Non-Trial Yield Points (in grey)
Are Not Used In Summary Statistics



FUNGICIDE TREATMENT

Yield Data Points

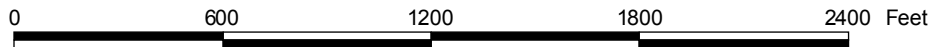
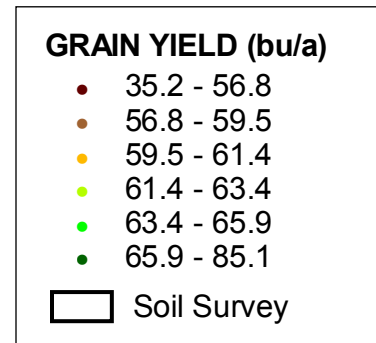
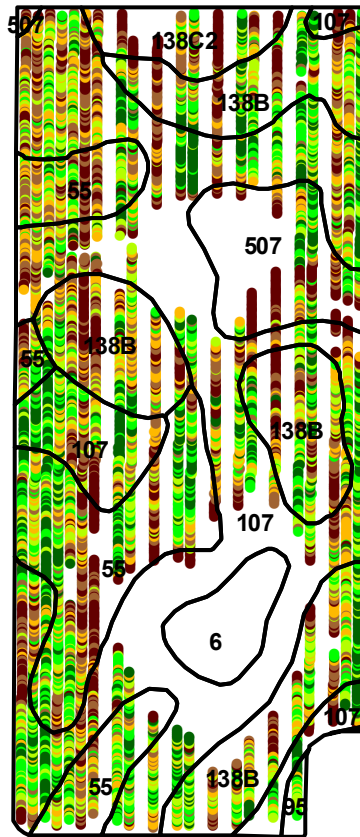
- Headline
- Untreated
- Non-Trial

0 700 1400 2100 Feet



ST2008227A

Trial Grain Yield Map With Soil Survey



ST2008227A

Summary Statistics By Soil Type and By Individual Treatment Strip

Soil Name	Label	Percent of Trial		Yield (bu/a)		Yield Difference
		Headline	Untreated	Headline	Untreated	
Webster Clay Loam, 0 To 2 Percent Slopes	107	22.7	20.8	63.6	59.9	3.7
Clarion Loam, 2 To 5 Percent Slopes	138B	15.3	10.3	62.7	58.6	4.1
Clarion Loam, 5 To 9 Percent Slopes, Moderately Eroded	138C2	2.1	1.1	59.6	53.3	6.3
Canisteo Clay Loam, 0 To 2 Percent Slopes	507	3.0	1.5	60.7	56.4	4.3
Nicollet Loam, 1 To 3 Percent Slopes	55	13.0	9.8	63.2	59.1	4.1
Harps Loam, 1 To 3 Percent Slopes	95	0.4	0.0	64.5	0.0	0.0
YIELD AVERAGE FOR TRIAL				63.0	59.1	3.9

