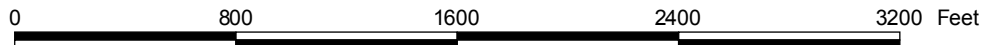


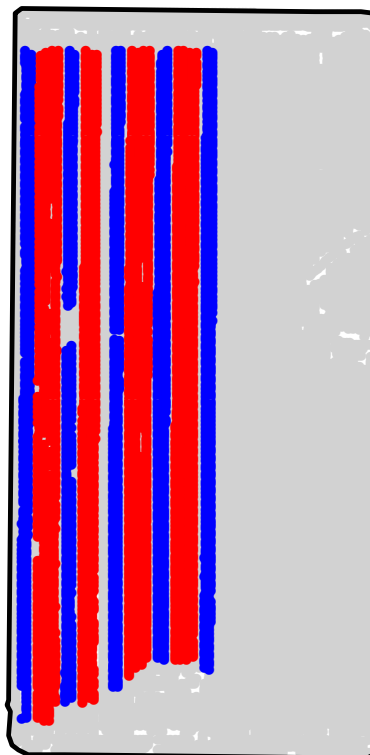
ST2008164A

2008 Aerial Imagery With Soil Survey



ST2008164A

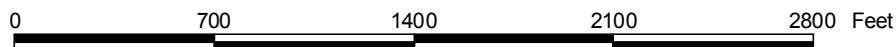
Treatment Type and Location of Trial Within Field



Non-Trial Yield Points (in grey)
Are Not Used In Summary Statistics

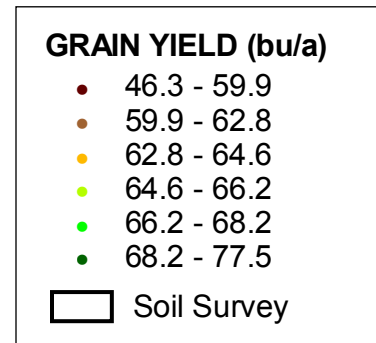
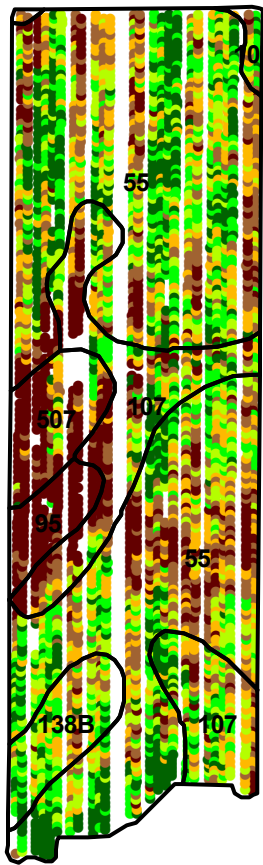
Trial Type	Headline Fungicide
Application Method	Ground Applied
Crop Rotation	Soybeans Following Corn
Hybrid/Variety	Pioneer 92M53
Application Date/Crop Stage	8/6/2008 - R3 Beg. Pod
County	Story

FUNGICIDE TREATMENT	
Yield Data Points	
●	Headline
●	Untreated
●	Non-Trial



ST2008164A

Trial Grain Yield Map With Soil Survey



ST2008164A

Summary Statistics By Soil Type and By Individual Treatment Strip

Soil Name	Label	Percent of Trial		Yield (bu/a)		Yield Difference
		Headline	Untreated	Headline	Untreated	
Webster Clay Loam, 0 To 2 Percent Slopes	107	10.5	7.8	64.1	62.3	1.8
Clarion Loam, 2 To 5 Percent Slopes	138B	3.1	1.8	65.7	65.2	0.5
Canisteo Clay Loam, 0 To 2 Percent Slopes	507	3.0	1.9	59.3	56.1	3.2
Nicollet Loam, 1 To 3 Percent Slopes	55	42.2	27.0	66.1	62.8	3.3
Harps Loam, 1 To 3 Percent Slopes	95	1.5	1.4	54.2	53.8	0.4
YIELD AVERAGE FOR TRIAL				65.1	62.2	2.9

