


ST2008272A


2008 Aerial Imagery With Soil Survey



0 500 1000 1500 2000 Feet

ST2008272A

Treatment Type and Location of Trial Within Field



Non-Trial Yield Points (in grey)
Are Not Used In Summary Statistics

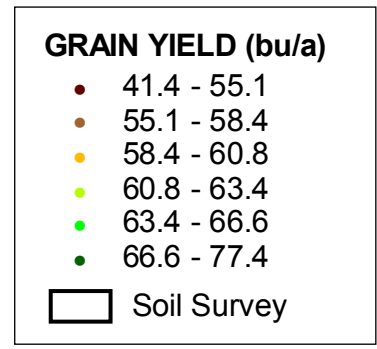

Trial Type	Headline Fungicide
Application Method	Ground Applied
Crop Rotation	Soybeans Following Corn
Hybrid/Variety	Asgrow AG3101
Application Date/Crop Stage	7/29/2008 - R3 Beg. Pod
County	Keokuk

FUNGICIDE TREATMENT	
Yield Data Points	
●	Headline
●	Untreated
●	Non-Trial



ST2008272A

Trial Grain Yield Map With Soil Survey



ST2008272A

Summary Statistics By Soil Type and By Individual Treatment Strip

Soil Name	Label	Percent of Trial		Yield (bu/a)		Yield Difference
		Headline	Untreated	Headline	Untreated	
Sperry Silt Loam, 0 To 1 Percent Slopes	122	4.2	4.3	64.7	57.2	7.5
Taintor Silty Clay Loam, 0 To 2 Percent Slopes	279	33.4	31.1	64.2	57.1	7.1
Mahaska Silty Clay Loam, 0 To 2 Percent Slopes	280	12.6	14.3	65.4	57.6	7.8
YIELD AVERAGE FOR TRIAL				64.5	57.2	7.3

