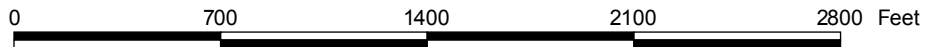



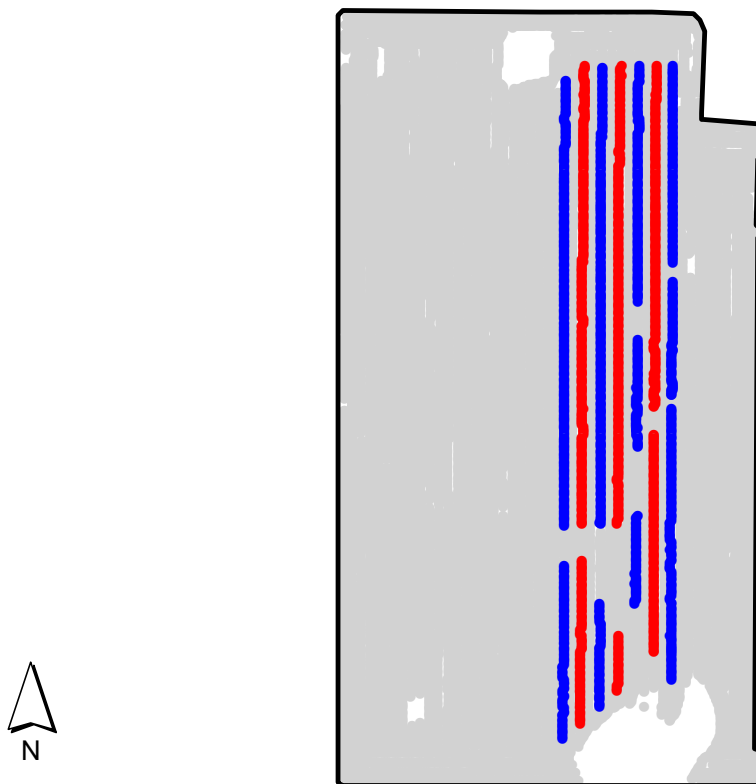
ST2008269C

2008 Aerial Imagery With Soil Survey



ST2008269C

Treatment Type and Location of Trial Within Field



Non-Trial Yield Points (in grey)
Are Not Used In Summary Statistics

INSECTICIDE TREATMENT

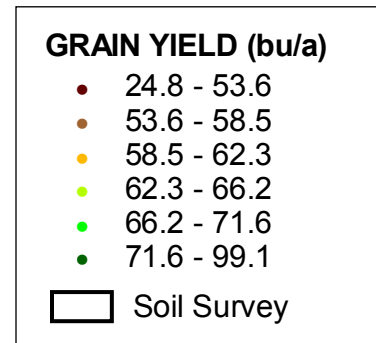
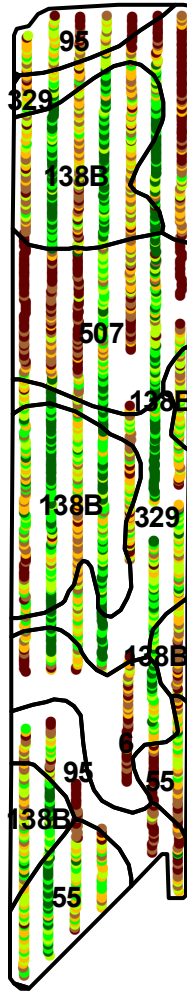
Yield Data Points

- Leverage
- Untreated
- Non-Trial



ST2008269C

Trial Grain Yield Map With Soil Survey



ST2008269C

Summary Statistics By Soil Type and By Individual Treatment Strip

Soil Name	Label	Percent of Trial		Yield (bu/a)		Yield Difference
		Headline	Untreated	Headline	Untreated	
Clarion Loam, 2 To 5 Percent Slopes	138B	16.2	21.3	71.5	60.3	11.2
Webster-Nicollet Complex, 1 To 3 Percent Slopes	329	9.1	12.1	70.7	57.8	12.9
Canisteo Silty Clay Loam, 0 To 2 Percent Slopes	507	8.5	8.9	64.8	51.6	13.2
Nicollet Loam, 1 To 3 Percent Slopes	55	4.1	5.7	63.2	61.9	1.3
Okoboji Silty Clay Loam, 0 To 1 Percent Slopes	6	2.3	3.4	68.2	54.3	13.9
Harps Loam, 1 To 3 Percent Slopes	95	3.9	4.3	58.8	54.0	4.8
YIELD AVERAGE FOR TRIAL				68.0	57.7	10.3

