

ST2008062B


2008 Aerial Imagery With Soil Survey



0 700 1400 2100 Feet

ST2008062B

Treatment Type and Location of Trial Within Field



Non-Trial Yield Points (in grey)
Are Not Used In Summary Statistics

HERBICIDE TREATMENT

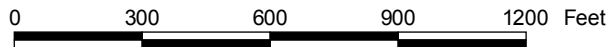
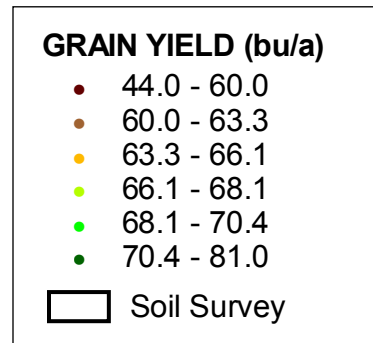
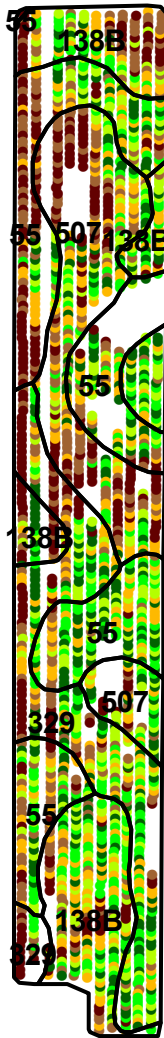
Yield Data Points

- Medal 2
- Untreated
- Non-Trial



ST2008062B

Trial Grain Yield Map With Soil Survey



ST2008062B

Summary Statistics By Soil Type and By Individual Treatment Strip

Soil Name	Label	Percent of Trial		Yield (bu/a)		Yield Difference
		Medal 2	Untreated	Medal 2	Untreated	
Clarion Loam, 2 To 5 Percent Slopes	138B	13.7	12.8	66.0	65.4	0.6
Webster-Nicollet Complex, 1 To 3 Percent Slopes	329	11.7	9.3	64.5	66.7	-2.2
Canisteo Silty Clay Loam, 0 To 2 Percent Slopes	507	10.4	12.0	62.9	64.1	-1.2
Nicollet Loam, 1 To 3 Percent Slopes	55	18.0	12.1	65.5	67.0	-1.5
YIELD AVERAGE FOR TRIAL				64.9	65.7	-0.8

