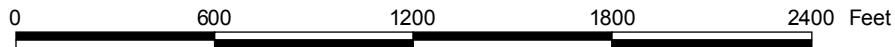



ST2008376A

2008 Aerial Imagery With Soil Survey



ST2008376A

Treatment Type and Location of Trial Within Field



Non-Trial Yield Points (in grey)
Are Not Used In Summary Statistics

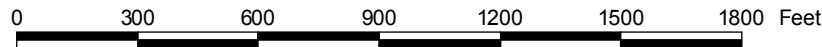


Trial Type	Stratego Fungicide
Application Method	Ground Applied
Crop Rotation	Soybeans Following Corn
Hybrid/Variety	Liberty Link Foundation Seed
Application Date/Crop Stage	7/15/2008 - R2 Full Bloom
County	Hancock

FUNGICIDE TREATMENT	
Yield Data Points	
●	Stratego
●	Untreated
●	Non-Trial



ST2008376A

Trial Grain Yield Map With Soil Survey



ST2008376A

Summary Statistics By Soil Type and By Individual Treatment Strip

Soil Name	Label	Percent of Trial		Yield (bu/a)		Yield Difference
		Stratego	Untreated	Stratego	Untreated	
Webster Clay Loam, 0 To 2 Percent Slopes	107	4.4	1.1	51.6	46.5	5.1
Clarion Loam, 2 To 5 Percent Slopes	138B	12.0	7.9	49.8	46.9	2.9
Kossuth Silty Clay Loam, 0 To 2 Percent Slopes	388	7.0	2.5	51.9	49.3	2.6
Canisteo Clay Loam, 0 To 2 Percent Slopes	507	7.5	2.9	51.5	48.9	2.6
Nicollet Loam, 1 To 3 Percent Slopes	55	18.6	9.6	50.8	48.8	2.0
Okoboji Silty Clay Loam, 0 To 1 Percent Slopes	6	4.5	1.7	46.8	45.8	1.0
Crippin Loam, 1 To 3 Percent Slopes	655	1.0	0.2	40.2	45.2	-5.0
Estherville Loam, 2 To 5 Percent Slopes	72B	5.3	2.2	49.1	44.6	4.5
Harps Loam, 0 To 2 Percent Slopes	95	4.9	2.2	41.7	41.7	0.0
Harps-Okoboji Complex, 0 To 2 Percent Slopes	956	2.4	2.0	48.5	40.3	8.2
YIELD AVERAGE FOR TRIAL				49.6	46.8	2.8

