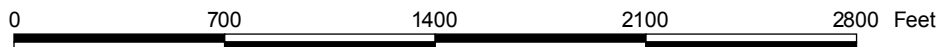



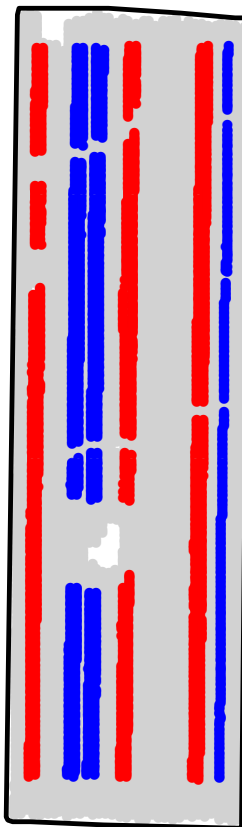
ST2008151A

# 2008 Aerial Imagery With Soil Survey



ST2008151A

# Treatment Type and Location of Trial Within Field




Non-Trial Yield Points (in grey)  
Are Not Used In Summary Statistics

<b>Trial Type</b>	Stratego Fungicide
<b>Application Method</b>	Aerial Applied
<b>Crop Rotation</b>	Corn Following Soybeans
<b>Hybrid/Variety</b>	Multiple DKC 60-19 (West), DKC 61-73 (East)
<b>Application Date/Crop Stage</b>	7/24/2008 - Not Provided
<b>County</b>	Greene

**FUNGICIDE TREATMENT**

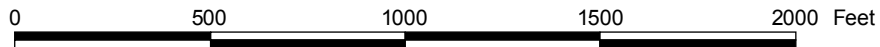

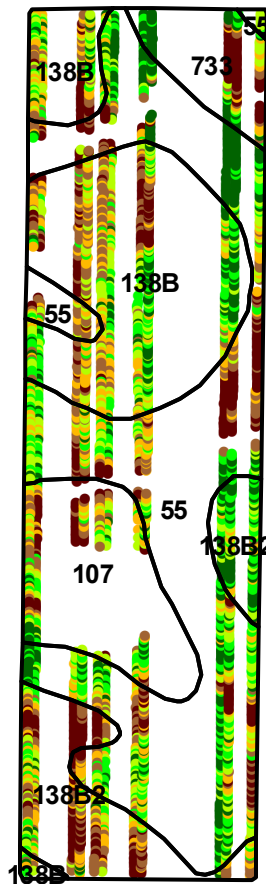
Yield Data Points

- Stratego
- Untreated
- Non-Trial



ST2008151A

# Trial Grain Yield Map With Soil Survey



ST2008151A

## Summary Statistics By Soil Type and By Individual Treatment Strip

Soil Name	Label	Percent of Trial		Yield (bu/a)		Yield Difference
		Stratego	Untreated	Stratego	Untreated	
Webster Clay Loam, 0 To 2 Percent Slopes	107	5.6	2.5	207.7	198.0	9.7
Clarion Loam, 2 To 5 Percent Slopes	138B	16.6	13.4	213.5	204.1	9.4
Clarion Loam, 2 To 5 Percent Slopes, Moderately Eroded	138B2	8.2	8.1	208.5	195.7	12.8
Nicollet Loam, 1 To 3 Percent Slopes	55	22.8	18.0	217.1	206.8	10.3
Calco Silty Clay Loam, 0 To 2 Percent Slopes	733	3.7	1.1	206.0	194.9	11.1
<b>YIELD AVERAGE FOR TRIAL</b>						
				<b>213.2</b>	<b>203.0</b>	<b>10.2</b>

