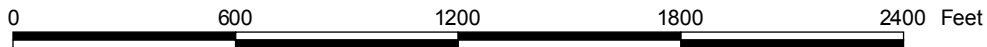



ST2008141A

# 2008 Aerial Imagery With Soil Survey



ST2008141A


# Treatment Type and Location of Trial Within Field



Non-Trial Yield Points (in grey)  
Are Not Used In Summary Statistics

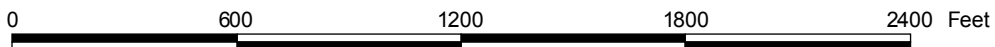

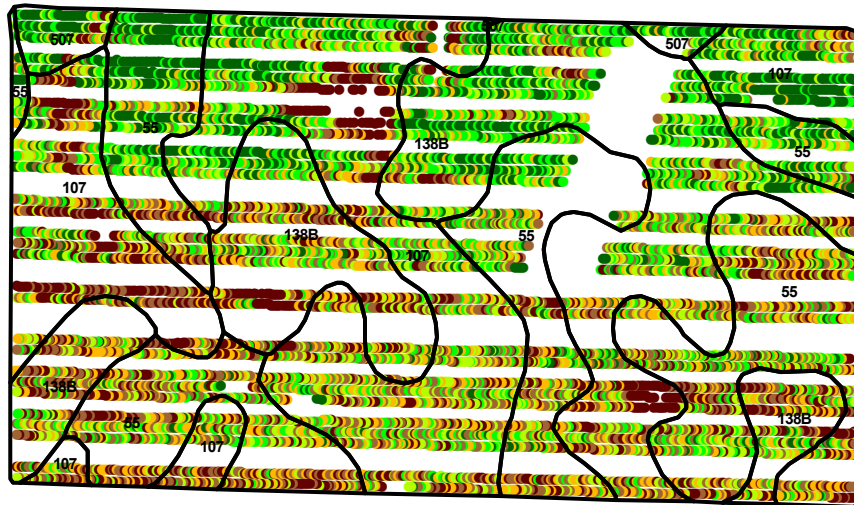
<b>Trial Type</b>	Headline Fungicide
<b>Application Method</b>	Ground Applied
<b>Crop Rotation</b>	Soybeans Following Corn
<b>Hybrid/Variety</b>	Multiple
<b>Application Date/Crop Stage</b>	8/2/2008 - R3 Beg. Pod
<b>County</b>	Greene

<b>FUNGICIDE TREATMENT</b>	
Yield Data Points	
●	Headline
●	Untreated
●	Non-Trial



ST2008141A

# Trial Grain Yield Map With Soil Survey



ST2008141A

# Summary Statistics By Soil Type and By Individual Treatment Strip

Soil Name	Label	Percent of Trial		Yield (bu/a)		Yield Difference
		Headline	Untreated	Headline	Untreated	
Webster Clay Loam, 0 To 2 Percent Slopes	107	16.5	18.0	62.0	60.6	1.4
Clarion Loam, 2 To 5 Percent Slopes	138B	15.8	14.7	62.6	60.1	2.5
Canisteo Clay Loam, 0 To 2 Percent Slopes	507	0.4	1.8	66.3	67.4	-1.1
Nicollet Loam, 1 To 3 Percent Slopes	55	16.0	16.8	62.0	60.9	1.1
<b>YIELD AVERAGE FOR TRIAL</b>				<b>62.2</b>	<b>60.8</b>	<b>1.4</b>

