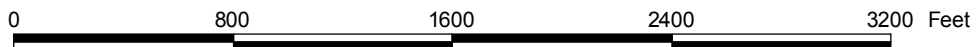
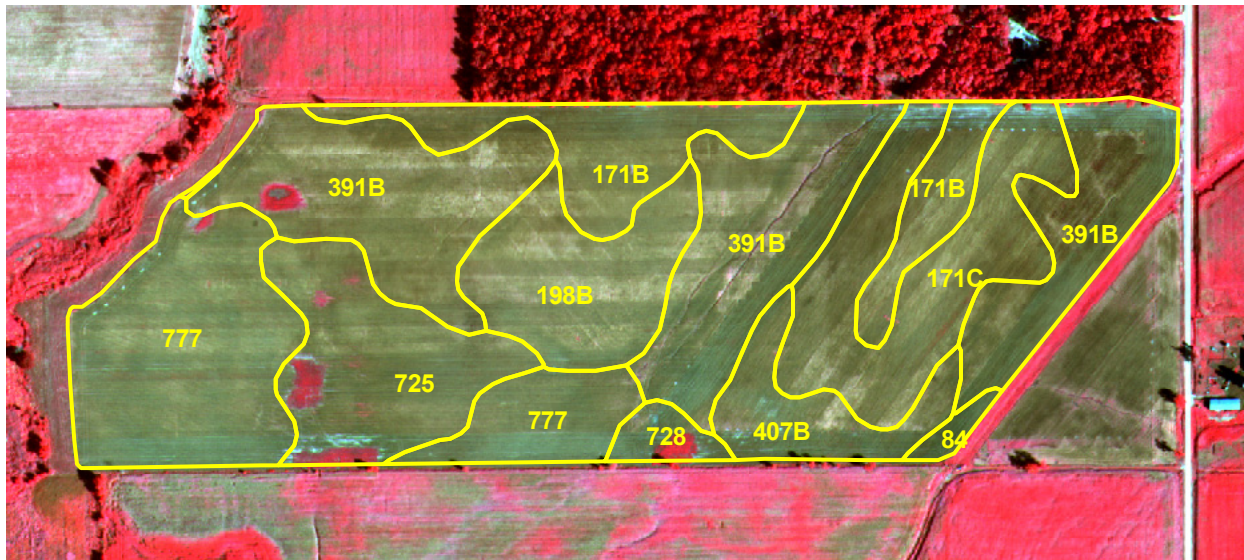


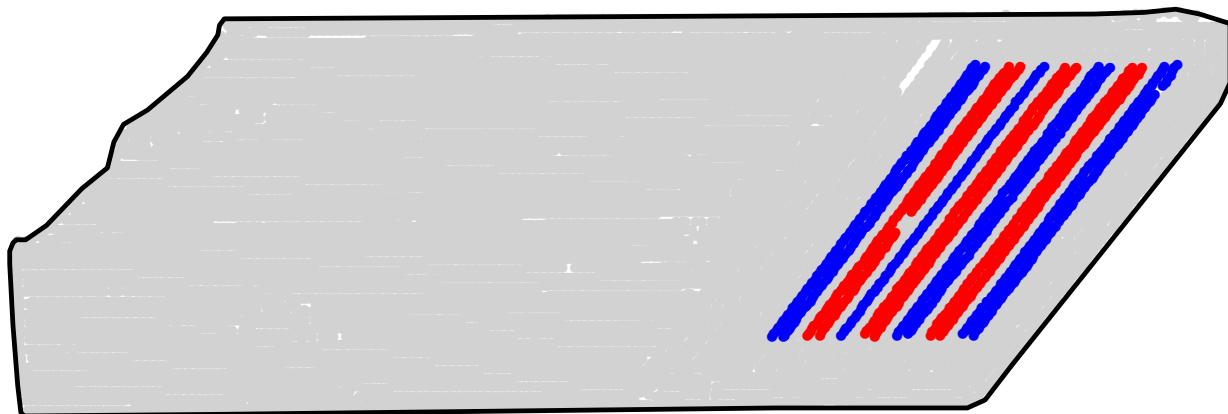
ST2008264B

2008 Aerial Imagery With Soil Survey



ST2008264B

Treatment Type and Location of Trial Within Field



Non-Trial Yield Points (in grey)
Are Not Used In Summary Statistics



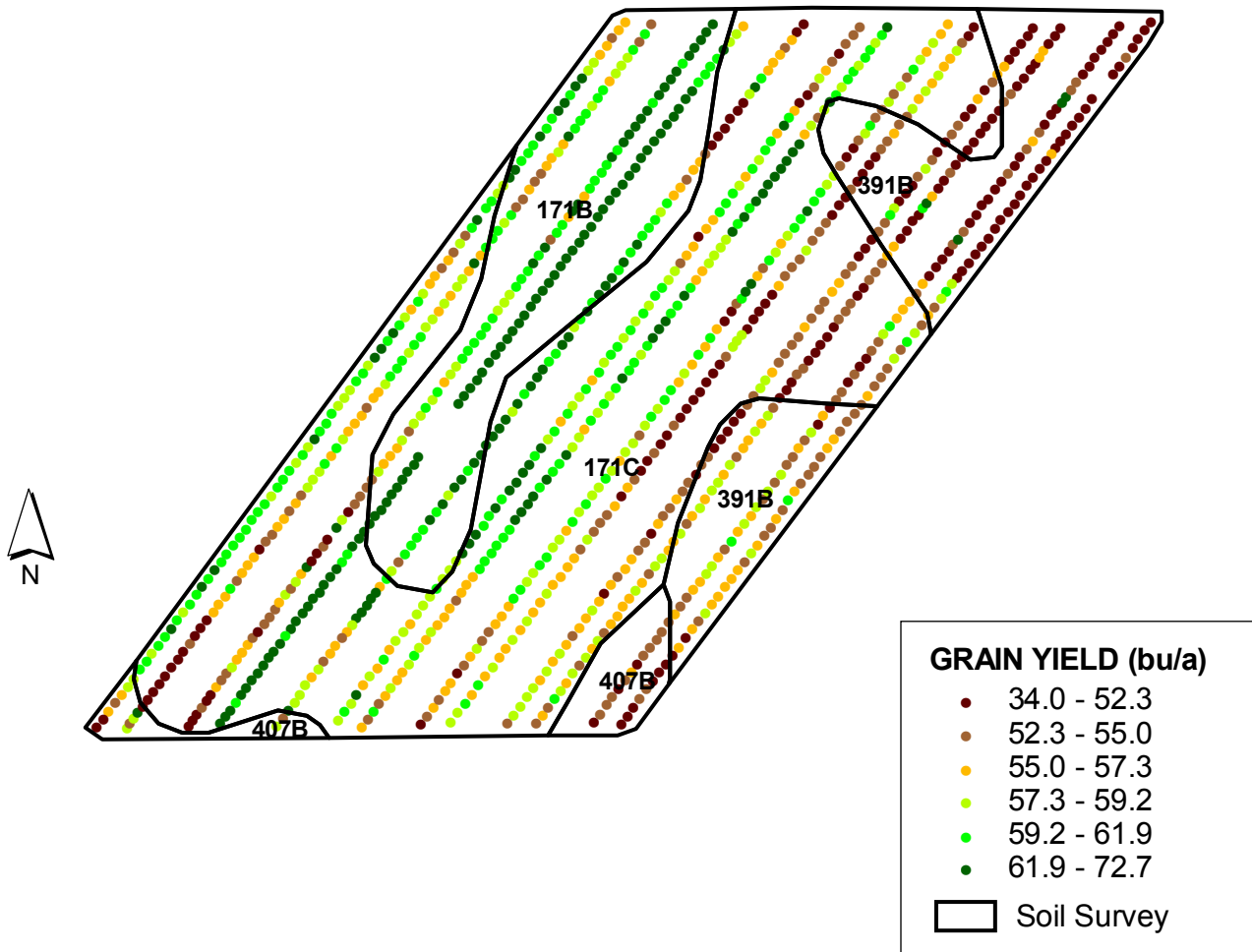
Trial Type	Headline Fungicide
Application Method	Ground Applied
Crop Rotation	Soybeans Following Corn
Hybrid/Variety	NK Brand S21-N6
Application Date/Crop Stage	7/25/2008 - R2 Full Bloom
County	Chickasaw

FUNGICIDE TREATMENT	
Yield Data Points	
●	Headline
●	Untreated
●	Non-Trial



ST2008264B

Trial Grain Yield Map With Soil Survey



0 300 600 900 1200 Feet

ST2008264B

Summary Statistics By Soil Type and By Individual Treatment Strip

Soil Name	Label	Percent of Trial		Yield (bu/a)		Yield Difference
		Headline	Untreated	Headline	Untreated	
Bassett Loam, 2 To 5 Percent Slopes	171B	10.3	7.2	63.0	59.6	3.4
Bassett Loam, 5 To 9 Percent Slopes	171C	29.8	30.7	57.7	56.9	0.8
Clyde-Floyd Complex, 1 To 4 Percent Slopes	391B	6.2	12.7	52.9	52.3	0.6
Schley Loam, 1 To 4 Percent Slopes	407B	0.0	3.0	0.0	53.2	0.0
YIELD AVERAGE FOR TRIAL						
				58.2	56.0	2.2

