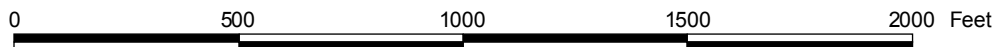


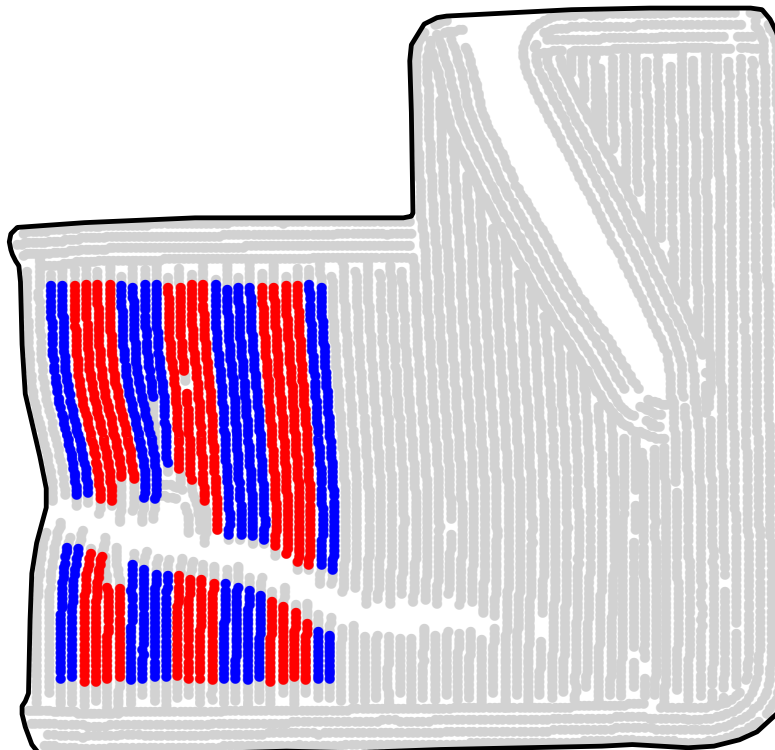
ST2008026A

# 2008 Aerial Imagery With Soil Survey



ST2008026A

# Treatment Type and Location of Trial Within Field



Non-Trial Yield Points (in grey)  
Are Not Used In Summary Statistics



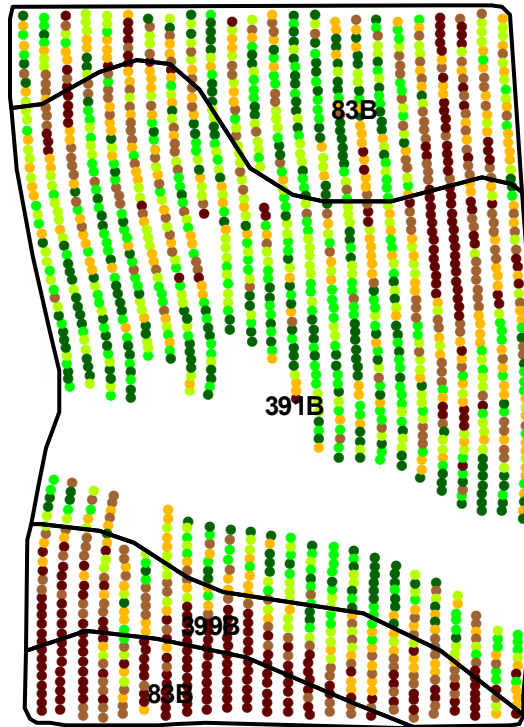
<b>Trial Type</b>	Headline Fungicide
<b>Application Method</b>	In Furrow
<b>Crop Rotation</b>	Corn Following Soybeans
<b>Hybrid/Variety</b>	Dekalb DKC50-44
<b>Application Date/Crop Stage</b>	5/17/2008 - Planting
<b>County</b>	Chickasaw

<b>FUNGICIDE TREATMENT</b>	
Yield Data Points	
●	Headline
●	Untreated
●	Non-Trial



ST2008026A

# Trial Grain Yield Map With Soil Survey



ST2008026A

## Summary Statistics By Soil Type and By Individual Treatment Strip

Soil Name	Label	Percent of Trial		Yield (bu/a)		Yield Difference
		Headline	Untreated	Headline	Untreated	
Clyde-Floyd Complex, 1 To 4 Percent Slopes	391B	28.7	29.2	206.2	213.6	-7.4
Readlyn Loam, 2 To 5 Percent Slopes	399B	6.3	6.4	186.8	184.4	2.4
Kenyon Loam, 2 To 5 Percent Slopes	83B	15.3	14.2	193.7	198.5	-4.8
<b>YIELD AVERAGE FOR TRIAL</b>				<b>200.0</b>	<b>205.6</b>	<b>-5.6</b>

