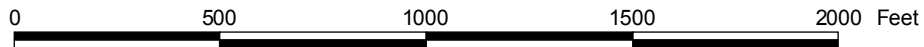



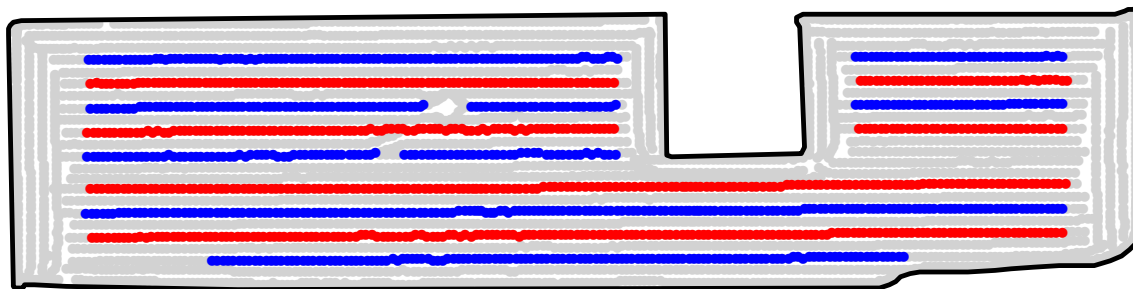
ST2008358A

# 2008 Aerial Imagery With Soil Survey



ST2008358A

# Treatment Type and Location of Trial Within Field

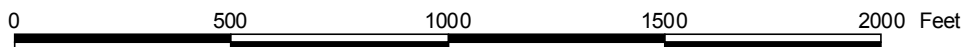


Non-Trial Yield Points (in grey)  
Are Not Used In Summary Statistics




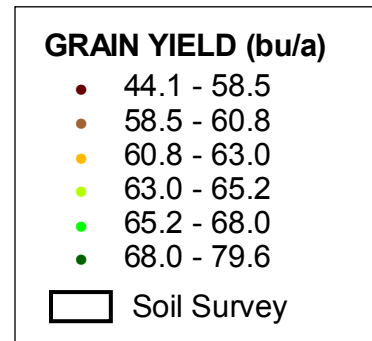

<b>Trial Type</b>	Headline Fungicide
<b>Application Method</b>	Ground Applied
<b>Crop Rotation</b>	Soybeans Following Corn
<b>Hybrid/Variety</b>	NK Brand S21-N6
<b>Application Date/Crop Stage</b>	7/24/2008 - R2 Full Bloom
<b>County</b>	Buchanan

<b>FUNGICIDE TREATMENT</b>	
Yield Data Points	
●	Headline
●	Untreated
●	Non-Trial



ST2008358A

# Trial Grain Yield Map With Soil Survey



ST2008358A

## Summary Statistics By Soil Type and By Individual Treatment Strip

Soil Name	Label	Percent of Trial		Yield (bu/a)		Yield Difference
		Headline	Untreated	Headline	Untreated	
Bassett Loam, 2 To 5 Percent Slopes	171B	8.2	8.7	62.4	60.3	2.1
Clyde-Floyd Complex, 1 To 4 Percent Slopes	391B	12.0	10.9	66.1	63.7	2.4
Oran Loam, 1 To 3 Percent Slopes	471	24.4	29.6	64.8	61.3	3.5
Kenyon Loam, 2 To 5 Percent Slopes	83B	0.0	6.3	0.0	62.7	0.0
<b>YIELD AVERAGE FOR TRIAL</b>				<b>64.7</b>	<b>61.8</b>	<b>2.9</b>

