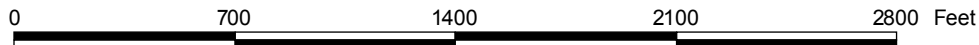



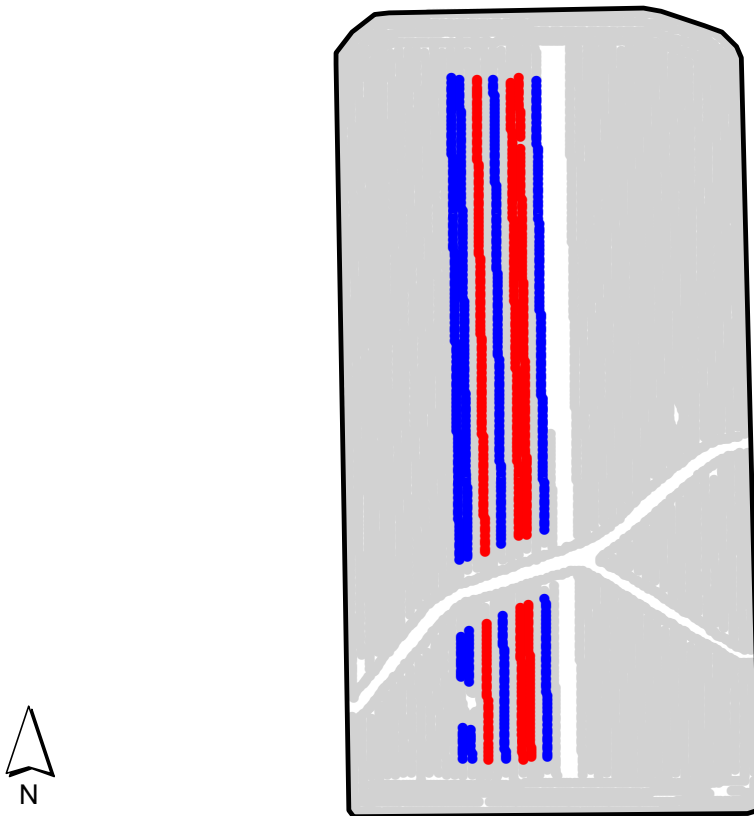
ST2008362C

# 2008 Aerial Imagery With Soil Survey



ST2008362C

# Treatment Type and Location of Trial Within Field



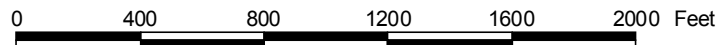
Non-Trial Yield Points (in grey)  
Are Not Used In Summary Statistics

<b>Trial Type</b>	Stratego & Leverage
<b>Application Method</b>	Ground Applied
<b>Crop Rotation</b>	Soybeans Following Corn
<b>Hybrid/Variety</b>	NK Brand S21-N6
<b>Application Date/Crop Stage</b>	7/24/2008 - R2 Full Bloom
<b>County</b>	Buchanan

**FUNGICIDE AND INSECTICIDE  
TREATMENT**


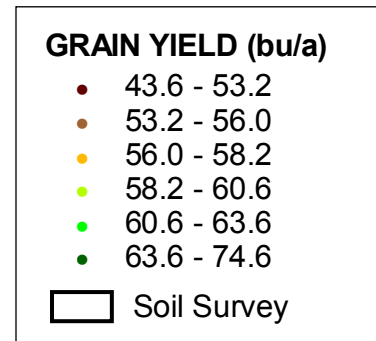
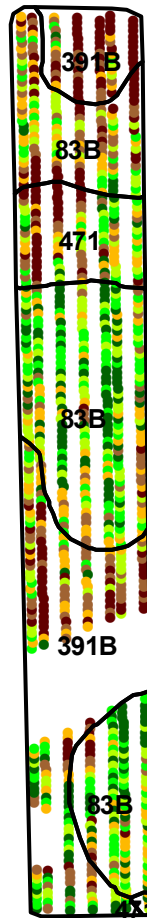
Yield Data Points

- Stratego & Leverage
- Untreated
- Non-Trial



ST2008362C

# Trial Grain Yield Map With Soil Survey



ST2008362C

## Summary Statistics By Soil Type and By Individual Treatment Strip

Soil Name	Label	Percent of Trial		Yield (bu/a)		Yield Difference
		Stratego & Leverage	Untreated	Stratego & Leverage	Untreated	
Clyde-Floyd Complex, 1 To 4 Percent Slopes	391B	12.9	17.8	56.5	55.6	0.9
Oran Loam, 1 To 3 Percent Slopes	471	5.1	7.3	58.0	56.4	1.6
Kenyon Loam, 2 To 5 Percent Slopes	83B	26.3	30.7	61.8	58.4	3.4
<b>YIELD AVERAGE FOR TRIAL</b>				<b>59.8</b>	<b>57.3</b>	<b>2.5</b>

