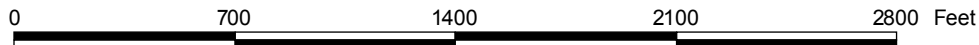



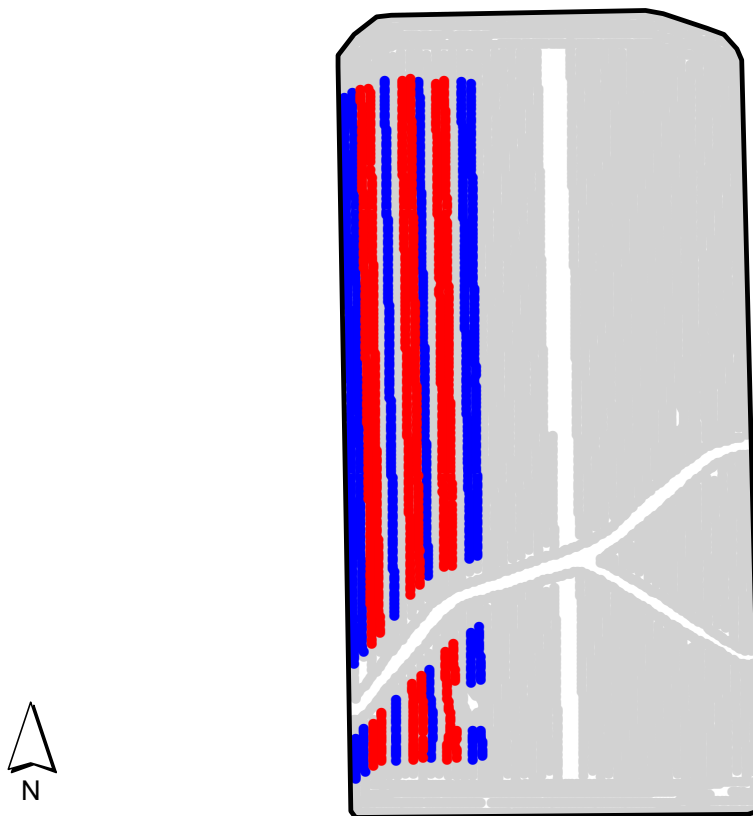
ST2008362A

2008 Aerial Imagery With Soil Survey



ST2008362A

Treatment Type and Location of Trial Within Field




Non-Trial Yield Points (in grey)
Are Not Used In Summary Statistics

Trial Type	Stratego Fungicide
Application Method	Ground Applied
Crop Rotation	Soybeans Following Corn
Hybrid/Variety	NK Brand S21-N6
Application Date/Crop Stage	7/24/2008 - R2 Full Bloom
County	Buchanan

FUNGICIDE TREATMENT

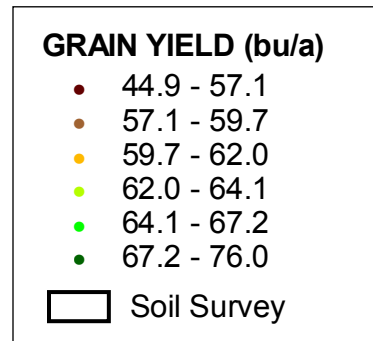
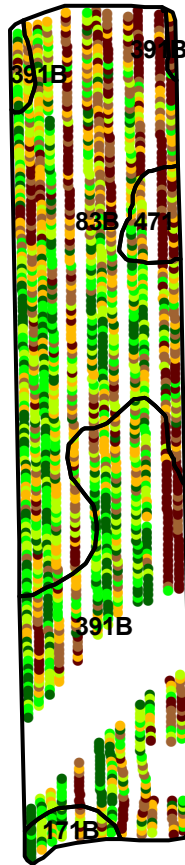
Yield Data Points

- Stratego
- Untreated
- Non-Trial



ST2008362A

Trial Grain Yield Map With Soil Survey



ST2008362A

Summary Statistics By Soil Type and By Individual Treatment Strip

Soil Name	Label	Percent of Trial		Yield (bu/a)		Yield Difference
		Stratego	Untreated	Stratego	Untreated	
Bassett Loam, 2 To 5 Percent Slopes	171B	1.3	1.4	64.8	65.0	-0.2
Clyde-Floyd Complex, 1 To 4 Percent Slopes	391B	16.9	17.4	64.9	59.7	5.2
Oran Loam, 1 To 3 Percent Slopes	471	1.6	2.1	62.2	55.2	7.0
Kenyon Loam, 2 To 5 Percent Slopes	83B	29.8	29.4	63.1	60.6	2.5
YIELD AVERAGE FOR TRIAL				63.7	60.2	3.5

