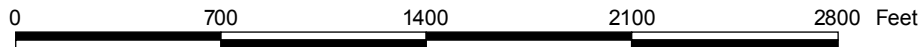


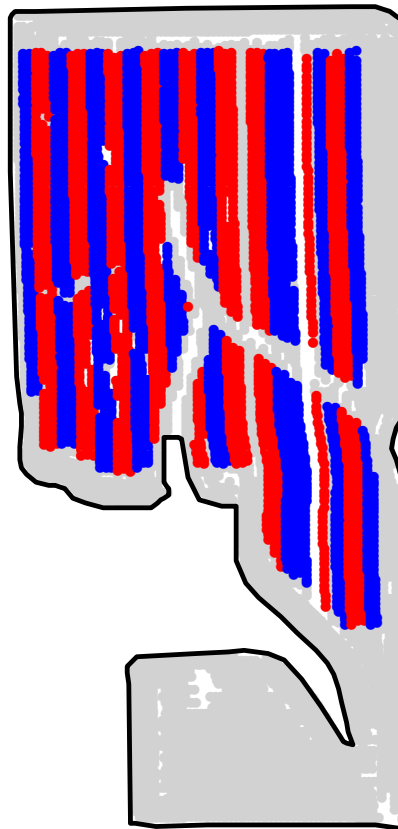
ST2008236A

2008 Aerial Imagery With Soil Survey



ST2008236A

Treatment Type and Location of Trial Within Field




Non-Trial Yield Points (in grey)
Are Not Used In Summary Statistics

Trial Type	Headline Fungicide
Application Method	Ground Applied
Crop Rotation	Corn Following Corn (3 Years)
Hybrid/Variety	Dekalb DKC53-17
Application Date/Crop Stage	7/31/2008 - R1 Silking
County	Bremer

FUNGICIDE TREATMENT

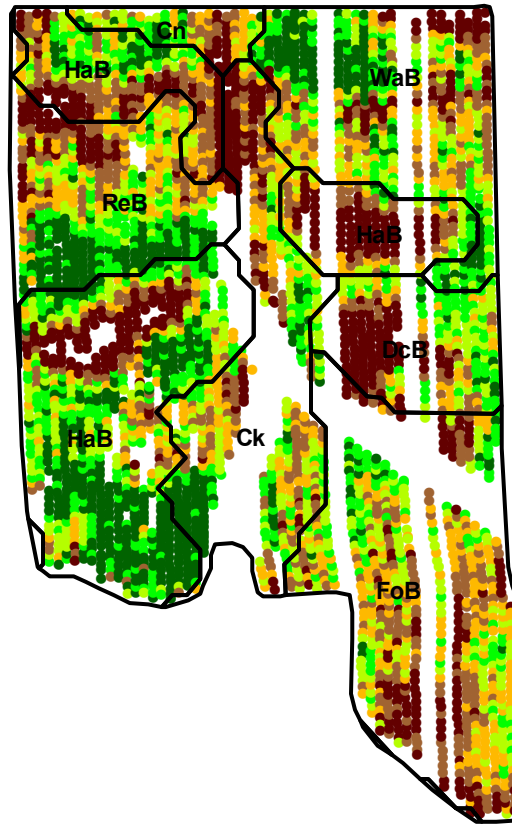
Yield Data Points

- Headline
- Untreated
- Non-Trial



ST2008236A

Trial Grain Yield Map With Soil Survey



GRAIN YIELD (bu/a)

- 82.0 - 127.8
- 127.8 - 140.5
- 140.5 - 149.4
- 149.4 - 157.6
- 157.6 - 167.2
- 167.2 - 199.5

□ Soil Survey



ST2008236A

Summary Statistics By Soil Type and By Individual Treatment Strip

Soil Name	Label	Percent of Trial		Yield (bu/a)		Yield Difference
		Headline	Untreated	Headline	Untreated	
Clyde	Ck	6.7	6.3	148.5	143.9	4.6
Colo	Cn	1.3	1.4	149.0	141.8	7.2
Dickinson	DcB	3.0	3.5	139.2	138.7	0.5
Floyd	FoB	9.0	9.5	146.2	139.5	0.0
Hagener Benches	HaB	16.6	15.7	150.7	147.8	2.9
Readlyn	ReB	5.9	7.0	152.4	150.0	2.4
Waukegan Deep	WaB	6.6	7.7	152.5	151.0	1.5
YIELD AVERAGE FOR TRIAL				149.3	145.8	3.5

