

ST2008254F

2008 Aerial Imagery With Soil Survey




0 800 1600 2400 Feet



ST2008254F

Treatment Type and Location of Trial Within Field



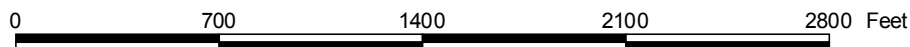
Non-Trial Yield Points (in grey)
Are Not Used In Summary Statistics

Trial Type	Headline vs Stratego Fungicide
Application Method	Ground Applied
Crop Rotation	Corn Following Soybeans
Hybrid/Variety	Pioneer 33M16
Application Date/Crop Stage	8/7/2008 - R1 Silking
County	Black Hawk

FUNGICIDE TREATMENT


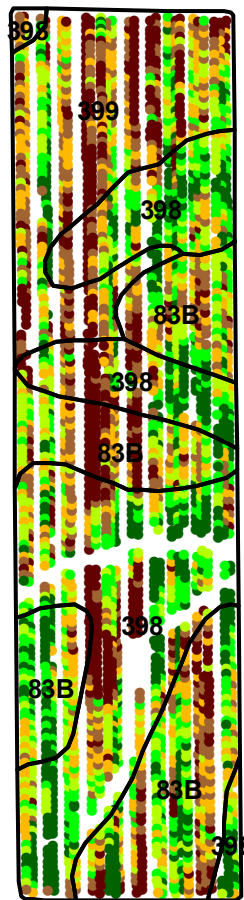
Yield Data Points

- Headline
- Stratego
- Untreated
- Non-Trial



ST2008254F

Trial Grain Yield Map With Soil Survey



ST2008254F

Summary Statistics By Individual Treatment Strip

Treatment Type	Yield Average for Trial (bu/a)
Headline	188.1
Stratego	185.5
Untreated	183.4

