


ST2008254E

2008 Aerial Imagery With Soil Survey



ST2008254E

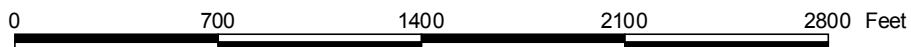
Treatment Type and Location of Trial Within Field



Non-Trial Yield Points (in grey)
Are Not Used In Summary Statistics


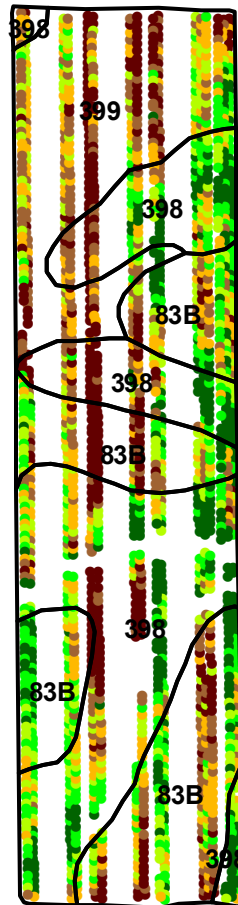
Trial Type	Stratego Fungicide
Application Method	Ground Applied
Crop Rotation	Corn Following Soybeans
Hybrid/Variety	Pioneer 33M16
Application Date/Crop Stage	8/7/2008 - R1 Silking
County	Black Hawk

FUNGICIDE TREATMENT	
Yield Data Points	
●	Stratego
●	Untreated
●	Non-Trial



ST2008254E

Trial Grain Yield Map With Soil Survey



ST2008254E

Summary Statistics By Soil Type and By Individual Treatment Strip

Soil Name	Label	Percent of Trial		Yield (bu/a)		Yield Difference
		Stratego	Untreated	Stratego	Untreated	
Tripoli Clay Loam, 0 To 2 Percent Slopes	398	17.3	24.3	178.0	176.1	1.9
Readlyn Loam, 1 To 3 Percent Slopes	399	9.5	13.3	165.4	161.1	4.3
Kenyon Loam, 2 To 5 Percent Slopes	83B	17.0	18.6	165.4	177.1	-11.7
YIELD AVERAGE FOR TRIAL				170.2	172.9	-2.7

