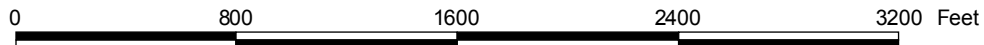



ST2008246A

2008 Aerial Imagery With Soil Survey



ST2008246A

Treatment Type and Location of Trial Within Field



Non-Trial Yield Points (in grey)
Are Not Used In Summary Statistics

Trial Type	Headline Fungicide
Application Method	Ground Applied
Crop Rotation	Corn Following Corn (2 Years)
Hybrid/Variety	Pioneer 35H42
Application Date/Crop Stage	8/2/2008 - R1 Silking
County	Black Hawk

FUNGICIDE TREATMENT


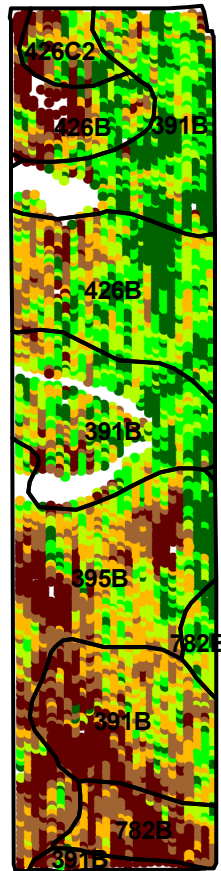
Yield Data Points

- Headline
- Untreated
- Non-Trial



ST2008246A

Trial Grain Yield Map With Soil Survey



ST2008246A

Summary Statistics By Soil Type and By Individual Treatment Strip

Soil Name	Label	Percent of Trial		Yield (bu/a)		Yield Difference
		Headline	Untreated	Headline	Untreated	
Clyde-Floyd Complex, 1 To 4 Percent Slopes	391B	23.0	19.6	195.0	188.8	6.2
Marquis Loam, 2 To 5 Percent Slopes	395B	12.7	10.4	185.7	178.8	6.9
Aredale Loam, 2 To 5 Percent Slopes	426B	12.5	10.6	195.0	192.4	2.6
Aredale Loam, 5 To 9 Percent Slopes, Moderately Eroded	426C2	1.9	2.0	195.1	182.6	12.5
Donnan Loam, 2 To 5 Percent Slopes	782B	4.3	3.1	183.1	170.7	12.4
YIELD AVERAGE FOR TRIAL				191.9	185.9	6.0

