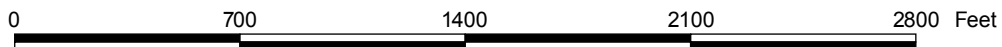


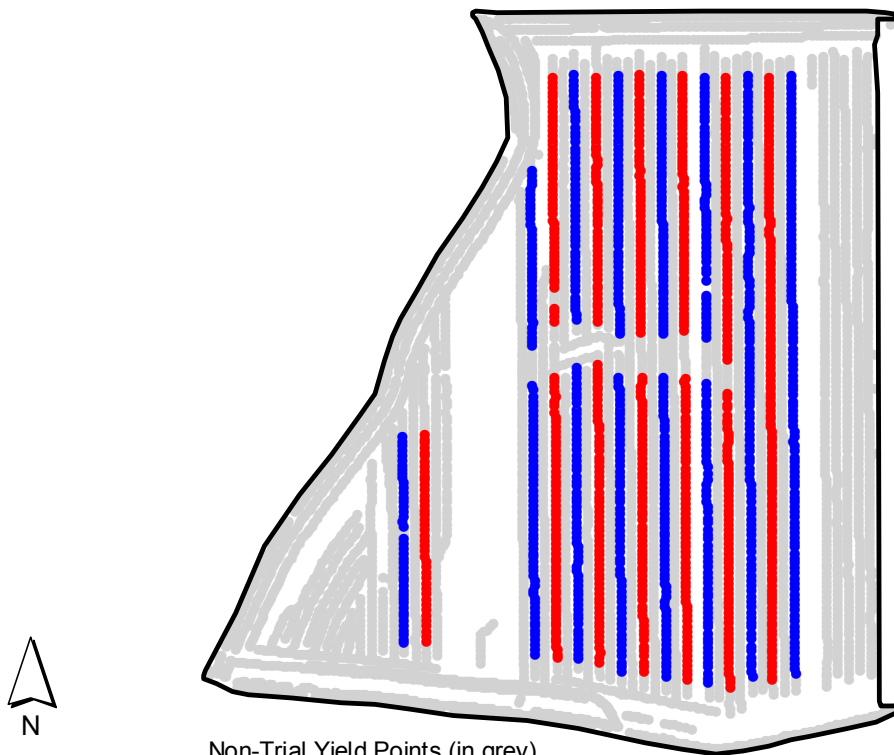
ST2008245A

# 2008 Aerial Imagery With Soil Survey



ST2008245A

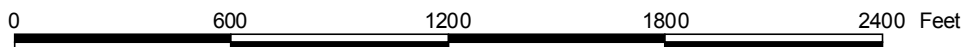
# Treatment Type and Location of Trial Within Field



Non-Trial Yield Points (in grey)  
Are Not Used In Summary Statistics

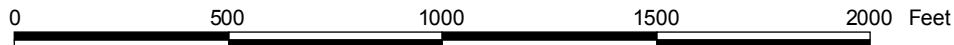
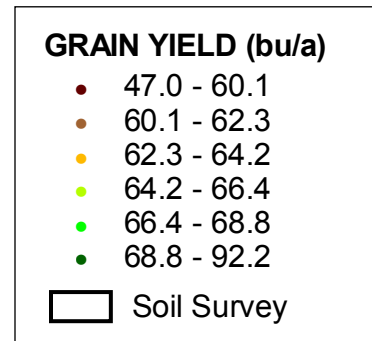
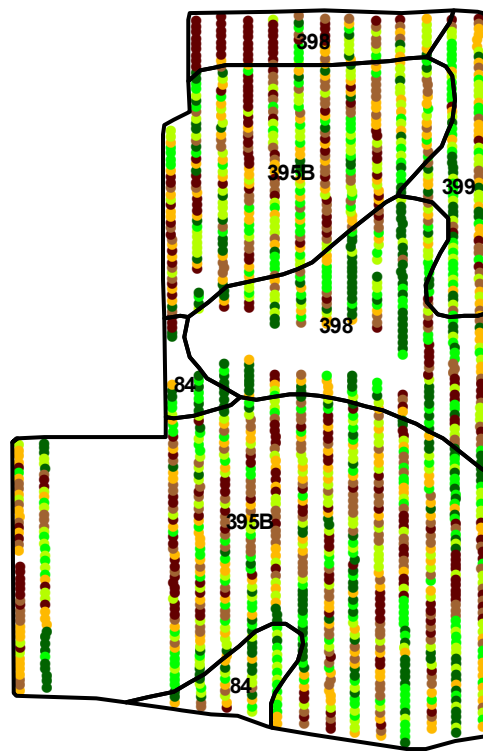
<b>Trial Type</b>	Headline Fungicide
<b>Application Method</b>	Ground Applied
<b>Crop Rotation</b>	Soybeans Following Corn
<b>Hybrid/Variety</b>	Pioneer 93M11
<b>Application Date/Crop Stage</b>	8/2/2008 - R3 Beg. Pod
<b>County</b>	Black Hawk

<b>FUNGICIDE TREATMENT</b>	
Yield Data Points	
●	Headline
●	Untreated
●	Non-Trial



ST2008245A

# Trial Grain Yield Map With Soil Survey



ST2008245A

## Summary Statistics By Soil Type and By Individual Treatment Strip

Soil Name	Label	Percent of Trial		Yield (bu/a)		Yield Difference
		Headline	Untreated	Headline	Untreated	
Marquis Loam, 2 To 5 Percent Slopes	395B	33.5	35.4	65.2	62.9	2.3
Tripoli Clay Loam, 0 To 2 Percent Slopes	398	9.6	10.4	65.6	64.1	1.5
Readlyn Loam, 1 To 3 Percent Slopes	399	3.2	3.9	67.2	64.4	2.8
Clyde Silty Clay Loam, 0 To 3 Percent Slopes	84	1.8	2.2	68.7	66.2	2.5
<b>YIELD AVERAGE FOR TRIAL</b>				<b>65.5</b>	<b>63.4</b>	<b>2.1</b>

