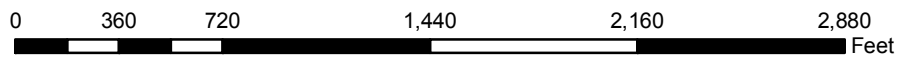







GSS2008_525

2008 Stalk Nitrate Results



Stalk Nitrate Levels (By Category)	
	Low (< 250 ppm)
	Marginal (250 - 700 ppm)
	Optimum (700 - 2,000 ppm)
	High (> 2,000 ppm)
	Soil Survey

Total N (lbs N/a)	180
N Form	UAN
N Timing	Sidedress
Previous Crop	Corn
County	Linn
Tillage	Spring Only